



KEY MAP (N.T.S.)



1. ELEVATION FROM EMBARCADERO

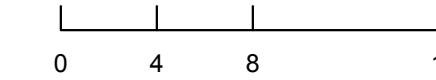
NOTE: Landscape show for illustrative purposes only. See landscape drawings for additional information. Color and materials show for illustrative purposes only, see color and material boards for specific selections.





Parcel N
Oakland, CA # 2024-0035

FDP SUBMITTAL
AUGUST 22, 2024




EXISTING SITE CONDITIONS

A 0.1.5



PLAN VIEW
Scale: 1"=20'-0"
0' 10' 20' 40'



SIGNATURE DEVELOPMENT GROUP

Parcel N
Oakland, CA # 2024-0035

FDP SUBMITTAL
AUGUST 30, 2024

ILLUSTRATIVE OVERALL PLAN

L.1.1